





Check Point 5
Traeth Lligwy Beach
Grid Ref: SH496 870

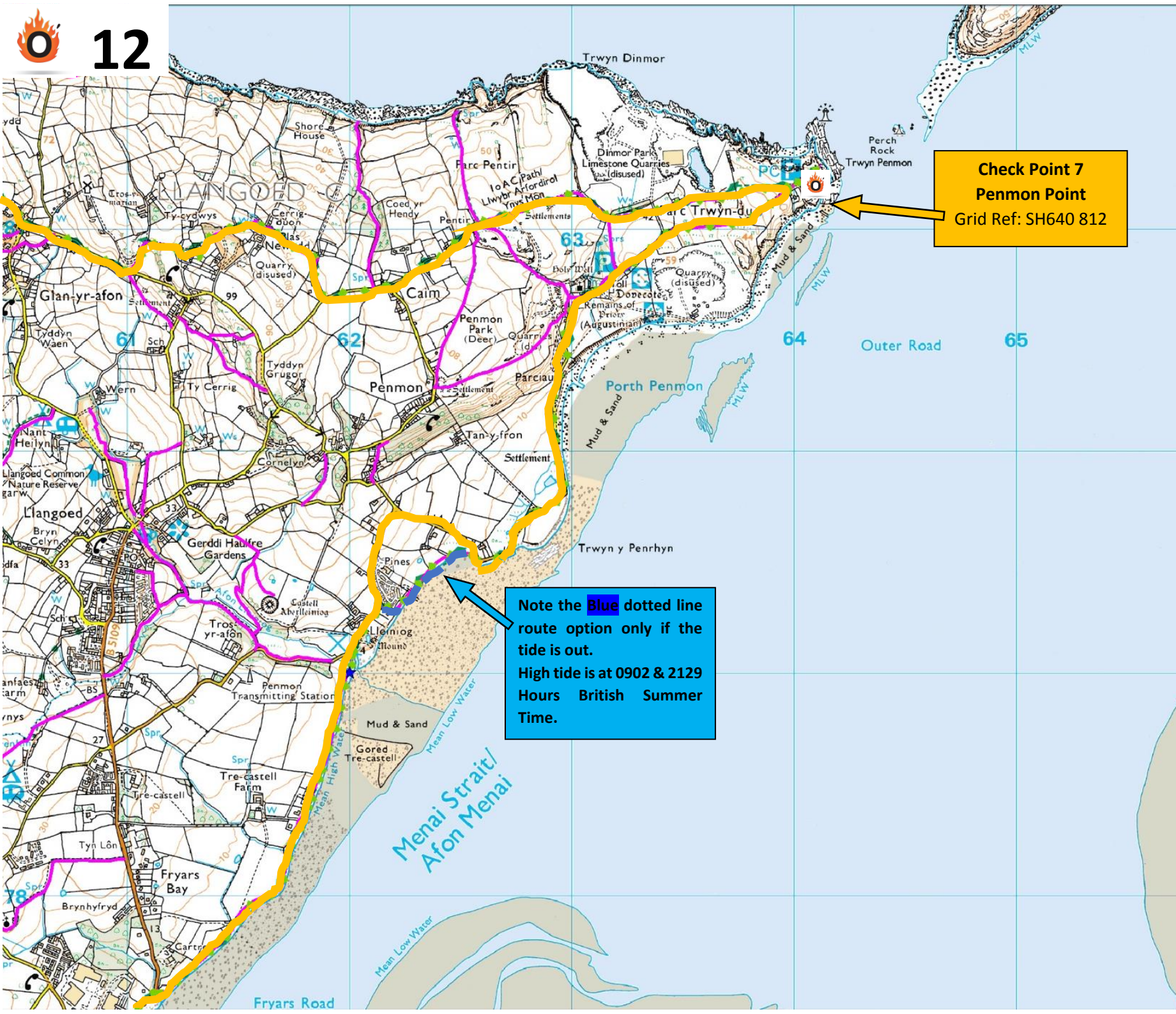
Note the **Blue** dotted line route option only if the tide is out.
 High tide is at 0834 Hours British Summer Time.



Check Point 6
Traeth Goch
Red Wharf Bay
 Grid Ref: SH529 810

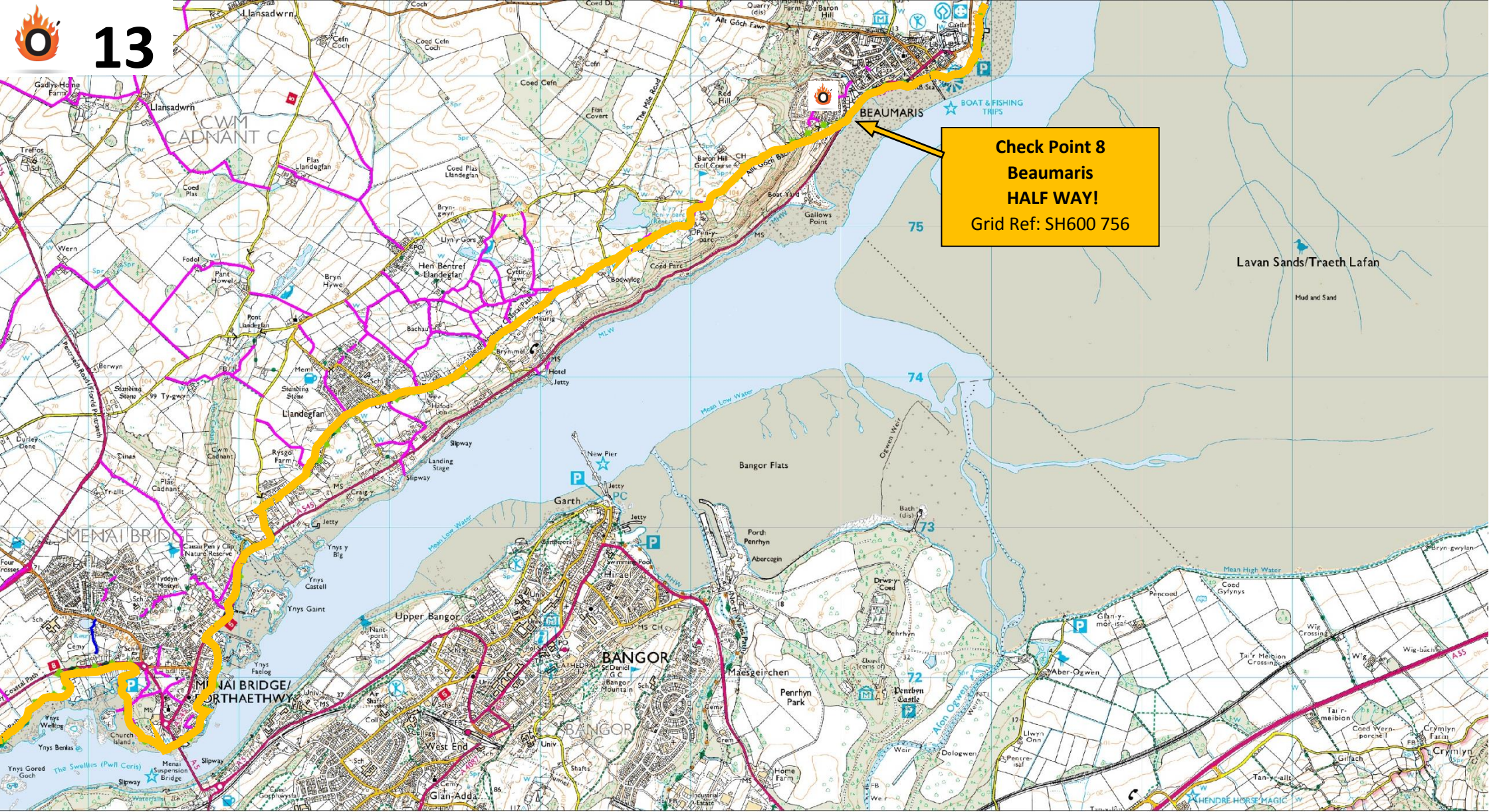
Note the **Blue** dotted line route option only if the tide is out.
 High tide is at 0834 Hours British Summer Time.





Check Point 7
Penmon Point
Grid Ref: SH640 812

Note the **Blue** dotted line route option only if the tide is out.
High tide is at 0902 & 2129
Hours British Summer Time.



**Check Point 8
Beaumaris
HALF WAY!
Grid Ref: SH600 756**

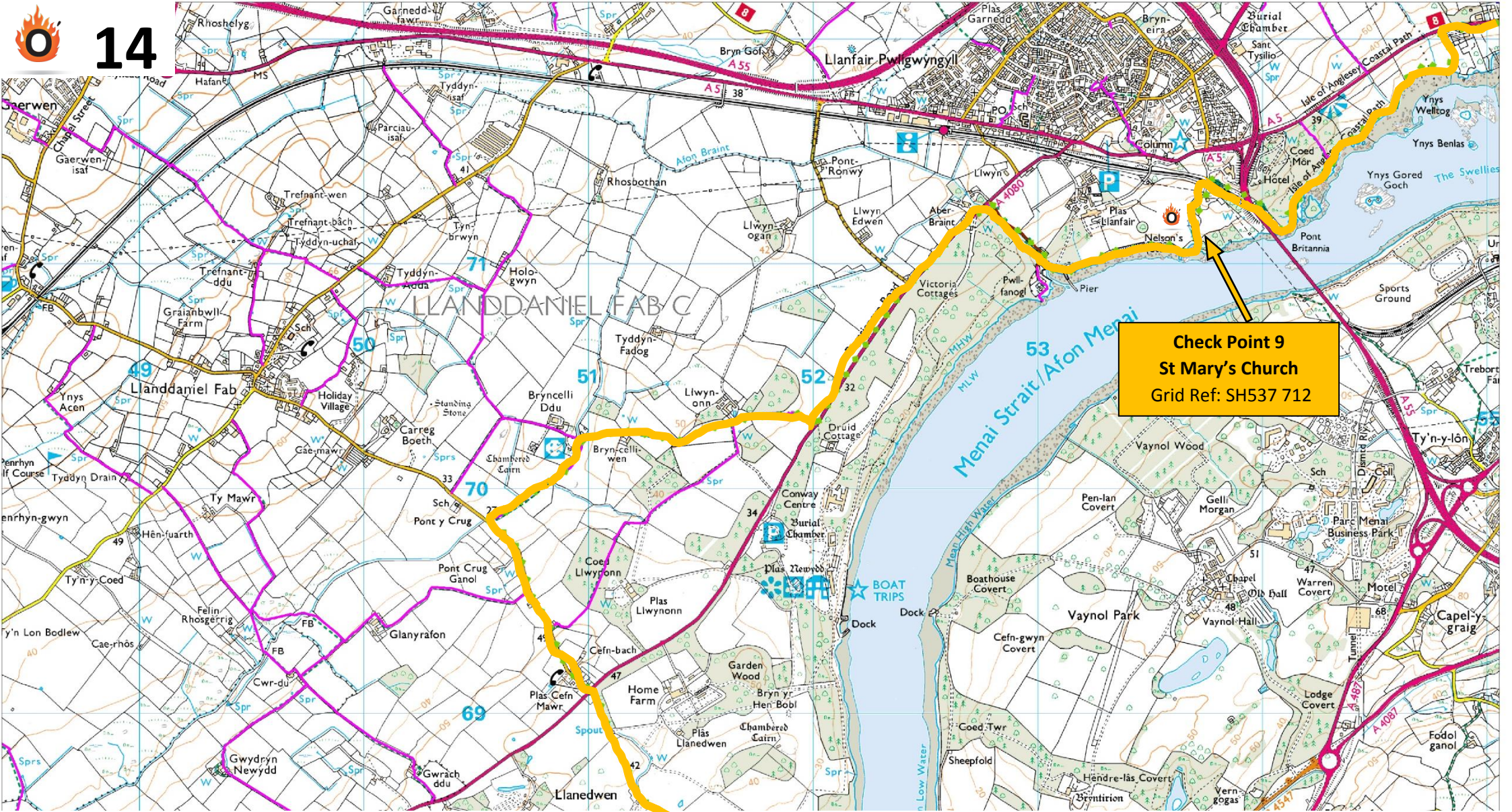
Lavan Sands/Traeth Lafan

Mud and Sand

Bangor Flats

Maesgeirchen

HENDRE HORSE MAGIC

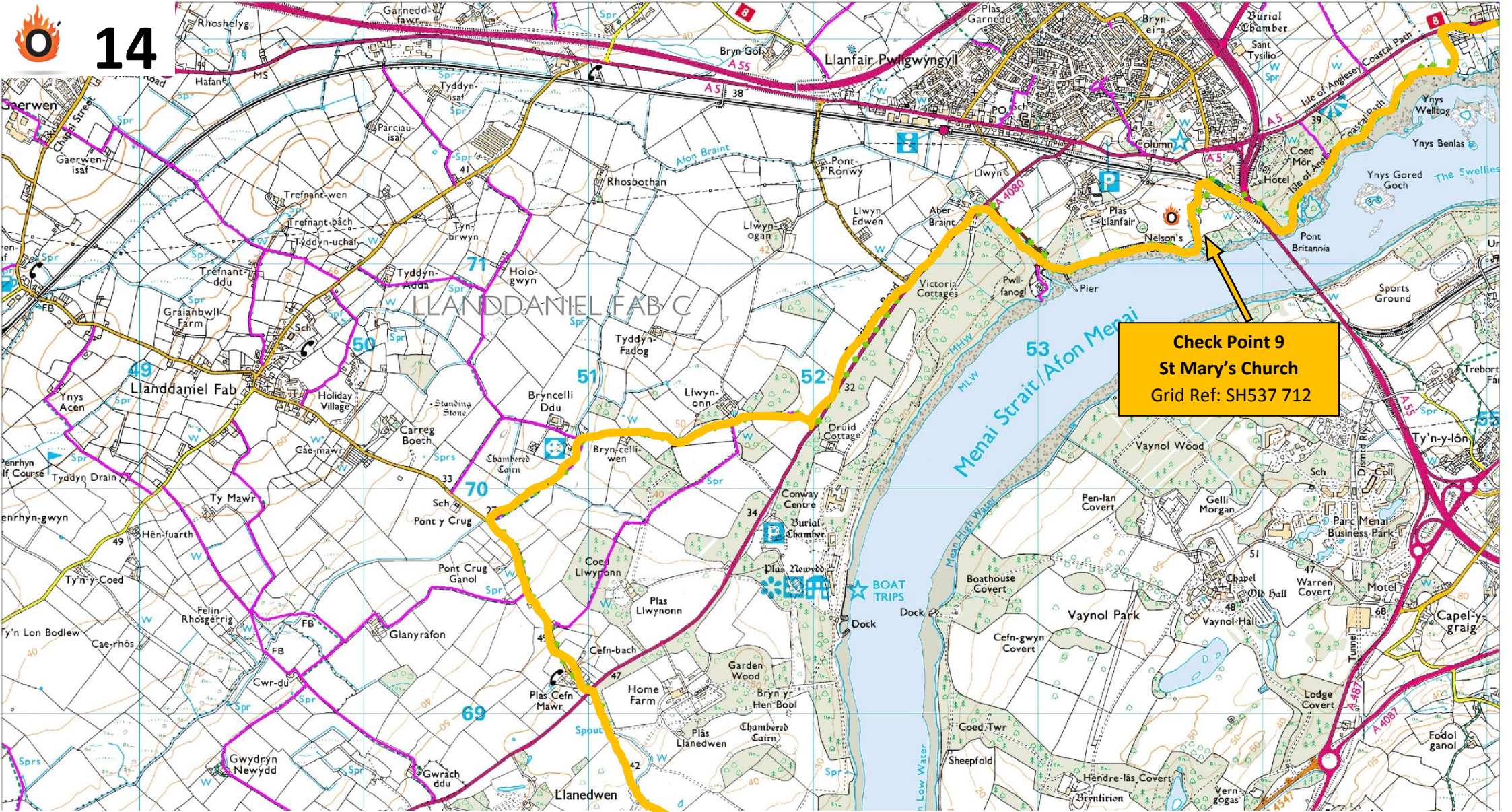


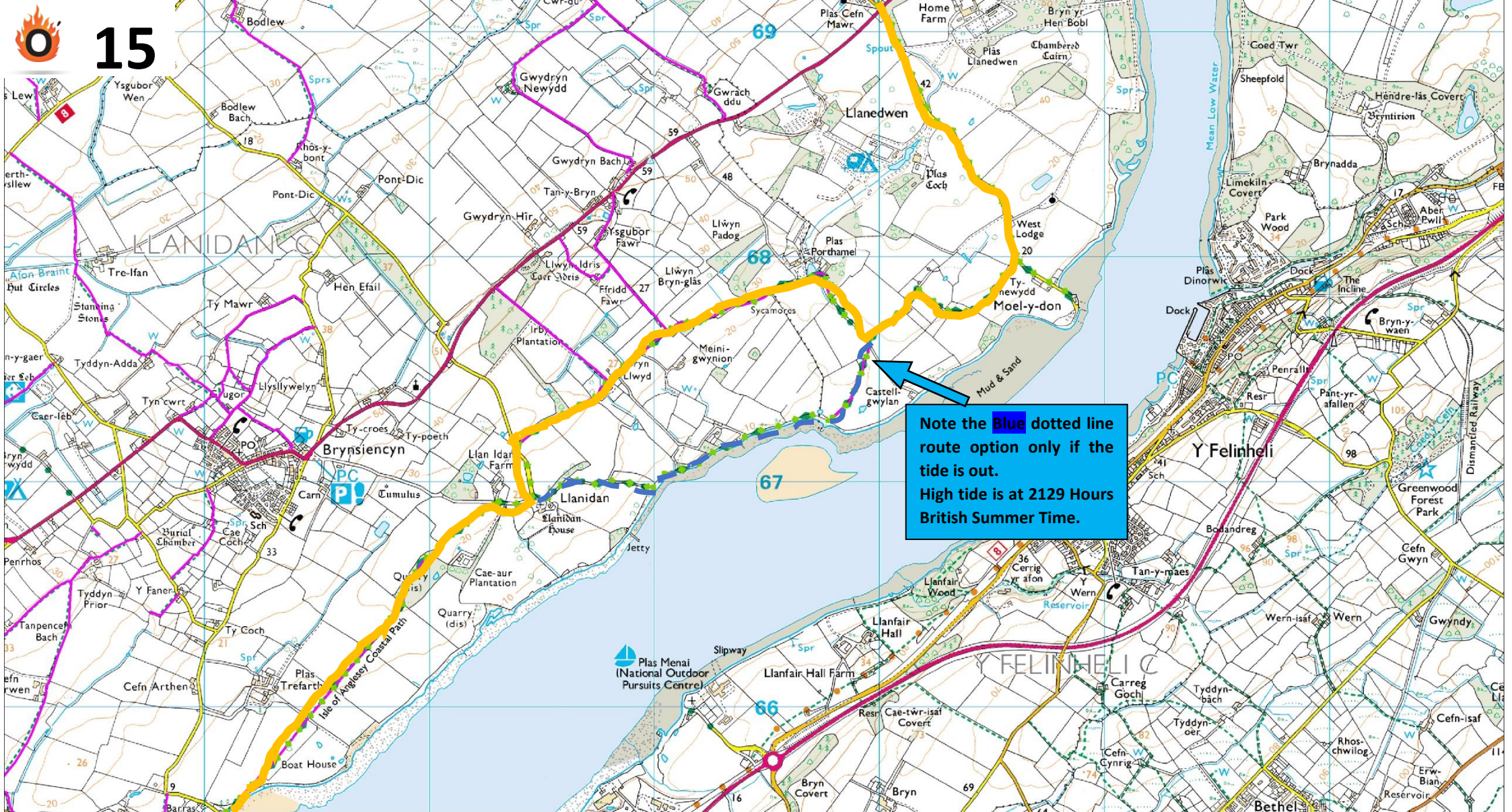
Check Point 9
St Mary's Church
Grid Ref: SH537 712

LLANDANIEL FAB C

Menai Strait / Afon Menai

BOAT TRIPS





**CYNGOR SIR
YNYS MÔN
ISLE OF ANGLESEY
COUNTY COUNCIL**

DEWI R. WILLIAMS B.Sc. C.Eng.,MICE,MIHT
Pennaeth Gwasanaeth (Prifffyrdd, Gwastraff ac Eiddo)
Head of Service (Highways, Waste and Property)

Swyddfeydd y Cyngor
Llangefni
Ynys Môn LL77 7TW

Council Offices
Llangefni
Anglesey LL77 7TW

MANYLION:
DETAIL:

© Hawlfraidd y Goron a hawliau cronfa ddata 2016 Ordnance Survey 100023412
© Crown copyright and database rights 2016 Ordnance Survey 100023412

Ni chaniateir i chi gopïo, is-drwydedu, rhannu neu werthu unrhyw ran o'r data yma i drydydd parti mewn unrhyw ffurf.
You are not permitted to copy, sub-licence, distribute or sell any of this data to third parties in any form

DYLUNWYD GAN:
DRAWN BY:

sljht

DYDDIAD:
DATE ISSUED:

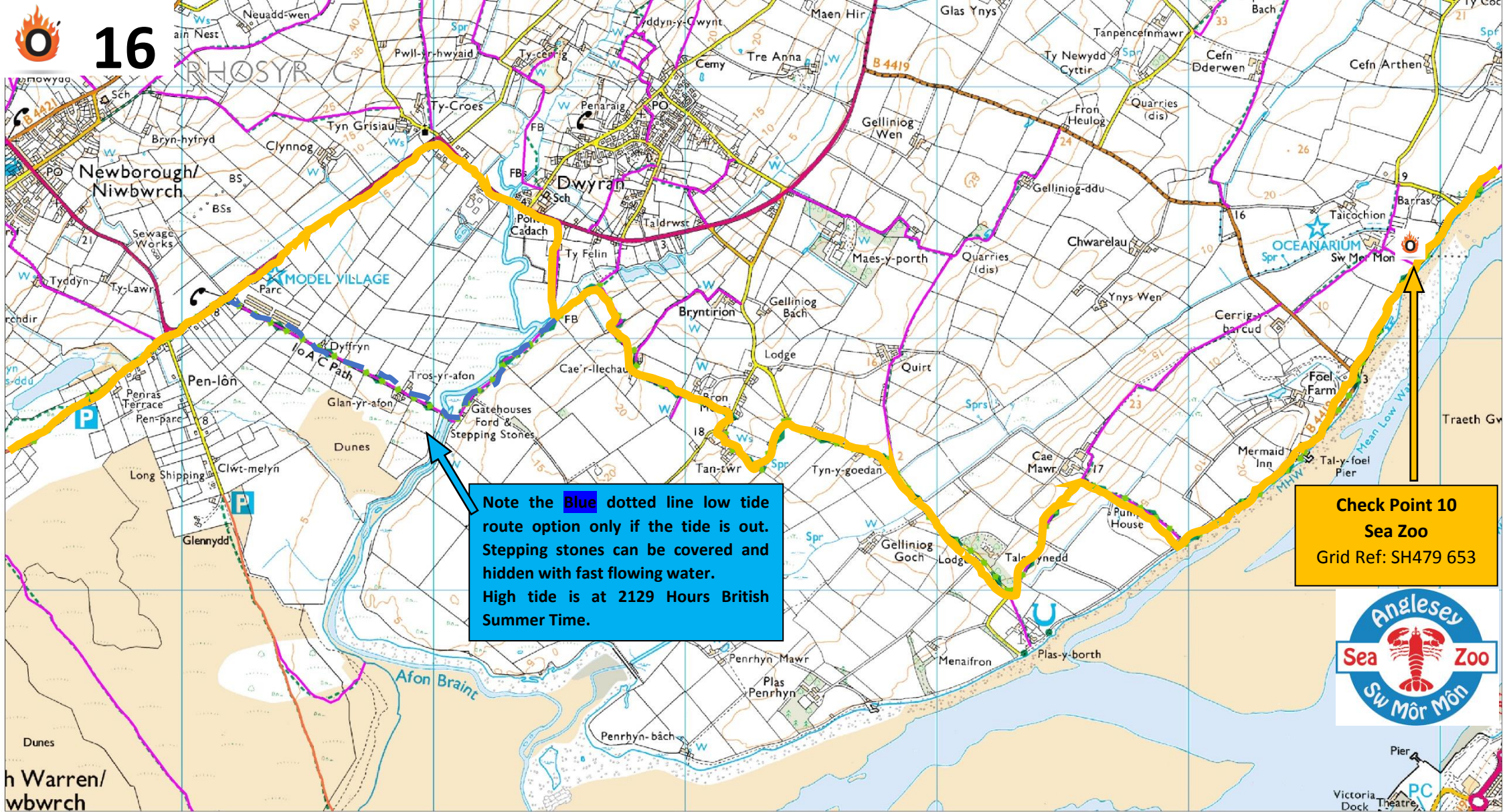
4 May 2016

GRADDFFA / SCALE:

Scale 1:16818

CYF. GRID / GRID REF:

SH504673



Note the **Blue** dotted line low tide route option only if the tide is out. Stepping stones can be covered and hidden with fast flowing water. High tide is at 2129 Hours British Summer Time.

Check Point 10
Sea Zoo
 Grid Ref: SH479 653



**CYNGOR SIR
 YNYS MÔN
 ISLE OF ANGLESEY
 COUNTY COUNCIL**

DEWI R. WILLIAMS B.Sc. C.Eng.,MICE,MIHT
 Pennaeth Gwasanaeth (Priffyrdd, Gwastraff ac Eiddo)
 Head of Service (Highways, Waste and Property)

Swyddfeydd y Cyngor
 Llangefni
 Ynys Môn LL77 7TW

Council Offices
 Llangefni
 Anglesey LL77 7TW

MANYLION:
 DETAIL:

© Hawlfraint y Goron a hawliau cronfa ddata 2016 Ordnance Survey 100023412
 © Crown copyright and database rights 2016 Ordnance Survey 100023412

Ni chaniateir i chi gopio, is-drwyddedu, rhannu neu werthu unrhyw ran o'r data yma i drydydd parti mewn unrhyw ffurf. You are not permitted to copy, sub-licence, distribute or sell any of this data to third parties in any form

DYLUNWYD GAN:
 DRAWN BY:

sljht

DYDDIAD:
 DATE ISSUED:

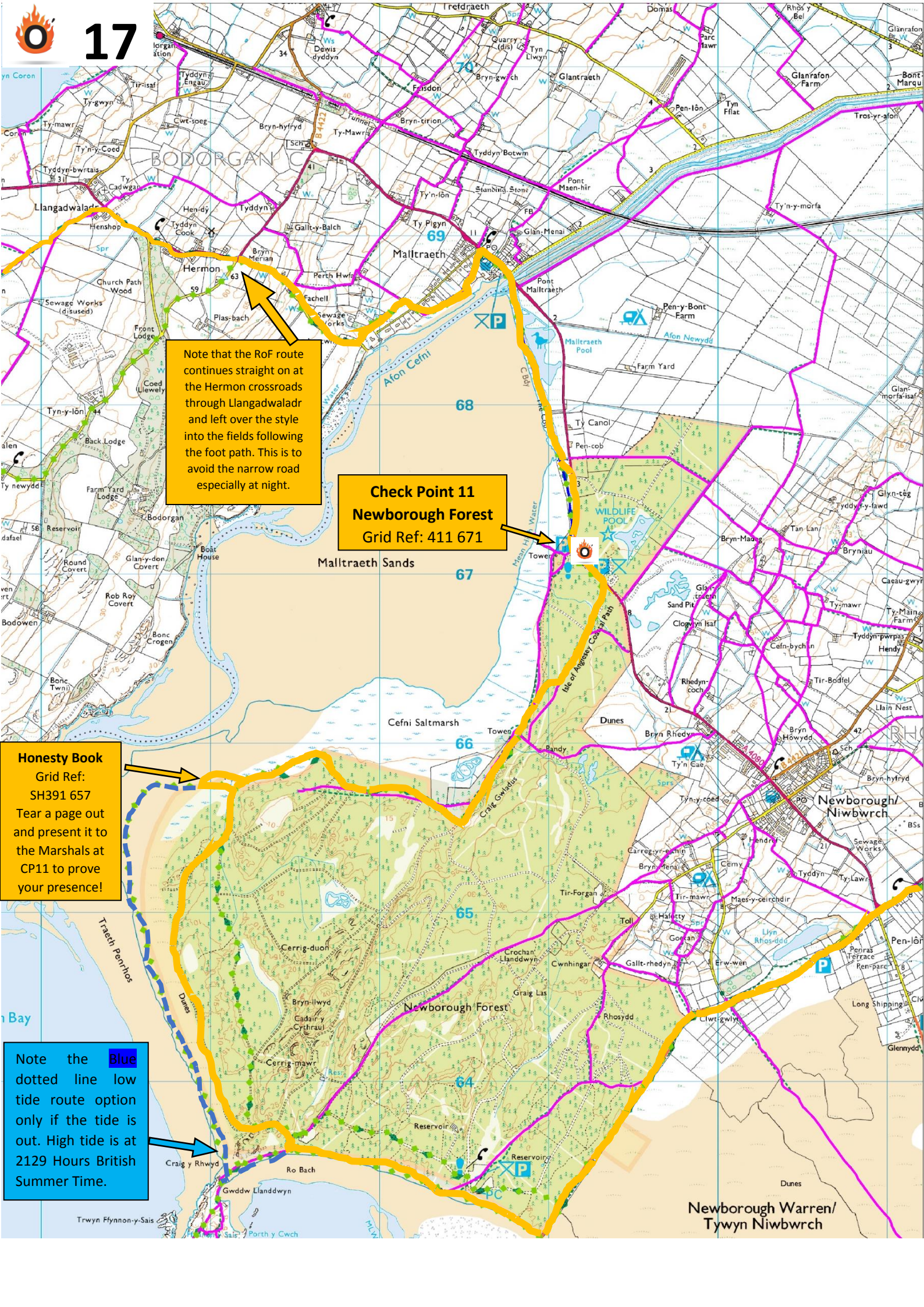
4 May 2016

GRADDFA / SCALE:

Scale 1:15000

CYF. GRID / GRID REF:

SH452647



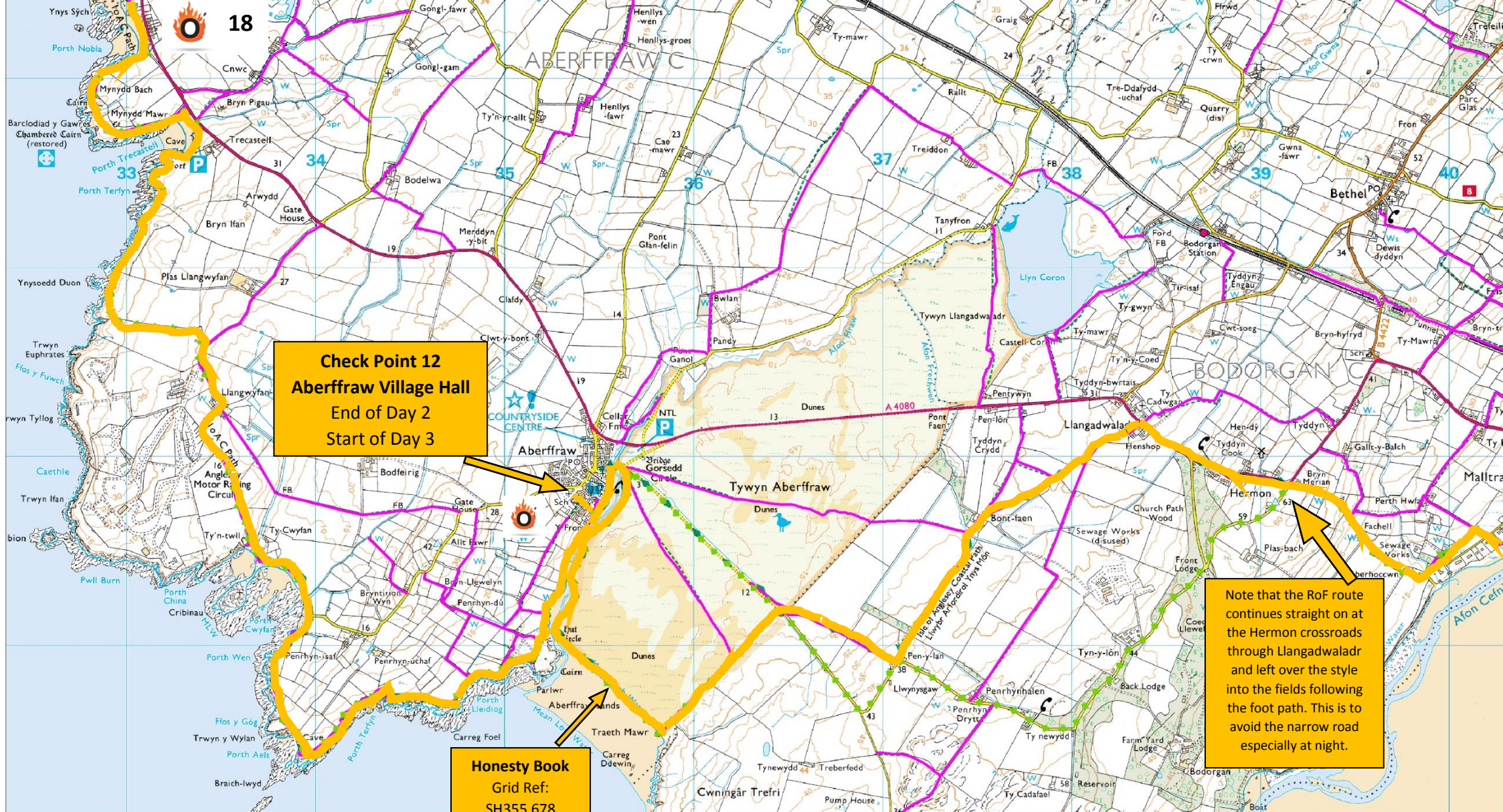
Note that the RoF route continues straight on at the Hermon crossroads through Llangadwaladr and left over the stile into the fields following the foot path. This is to avoid the narrow road especially at night.

Check Point 11
Newborough Forest
Grid Ref: 411 671

Honesty Book
Grid Ref:
SH391 657
Tear a page out
and present it to
the Marshals at
CP11 to prove
your presence!

Note the **Blue**
dotted line low
tide route option
only if the tide is
out. High tide is at
2129 Hours British
Summer Time.

Newborough Warren/
Tywyn Niwbwrch



Check Point 12
Aberffraw Village Hall
 End of Day 2
 Start of Day 3

Honesty Book
 Grid Ref:
 SH355 678
 Tear a page out
 and present it to
 the Marshals at
 CP12 to prove
 your presence!

Note that the RoF route continues straight on at the Hermon crossroads through Llangadwaladr and left over the stile into the fields following the foot path. This is to avoid the narrow road especially at night.



DEWI R. WILLIAMS
 Pennaeth Gwlad (Head of Service)
 MIHT (Craff ac Eiddo) (Property)

Swyddfeydd y Cyngor
 Llangefni
 Ynys Môn LL77 7TW

Council Offices
 Llangefni
 Anglesey LL77 7TW

MANYLION:
 DETAIL:

© Hawlfraint y Goron a hawliau cronfa ddata 2016 Ordnance Survey 100023412
 © Crown copyright and database rights 2016 Ordnance Survey 100023412
 Ni chaniateir i chi gopio, is-drwyddedu, rhannu neu werthu unrhyw ran o'r data yma i drydydd parti mewn unrhyw ffurf. You are not permitted to copy, sub-licence, distribute or sell any of this data to third parties in any form

DYLLUNWYD GAN:
 DRAWN BY:
 slijht

DYDDIAD:
 DATE ISSUED:
 11 May 2016

GRADDFA / SCALE:
 Scale 1:20000

CYF. GRID / GRID REF:
 SH363692