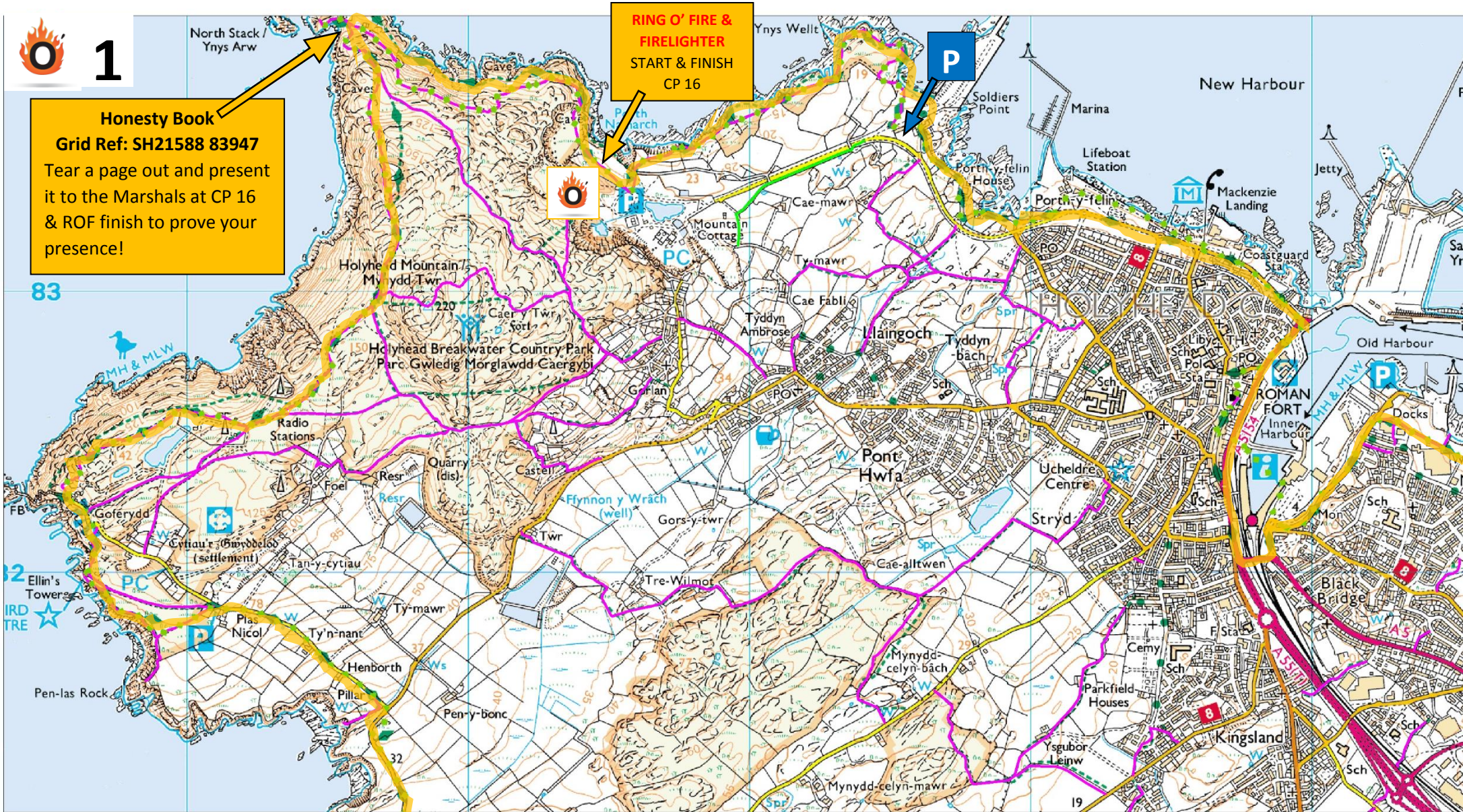




Honesty Book
Grid Ref: SH21588 83947
 Tear a page out and present it to the Marshals at CP 16 & ROF finish to prove your presence!

RING O' FIRE & FIREFIGHTER
START & FINISH
CP 16



DEWI R. WILLIAMS B.Sc. C.Eng., MICE, MIHT
 Pennaeth Gwasanaeth (Prifffyrdd, Gwastraff ac Eiddo)
 Head of Service (Highways, Waste and Property)

Swyddfeydd y Cngor
 Llangefni
 Ynys Môn LL77 7TW

Council Offices
 Llangefni
 Anglesey LL77 7TW

MANYLION:
 DETAIL:

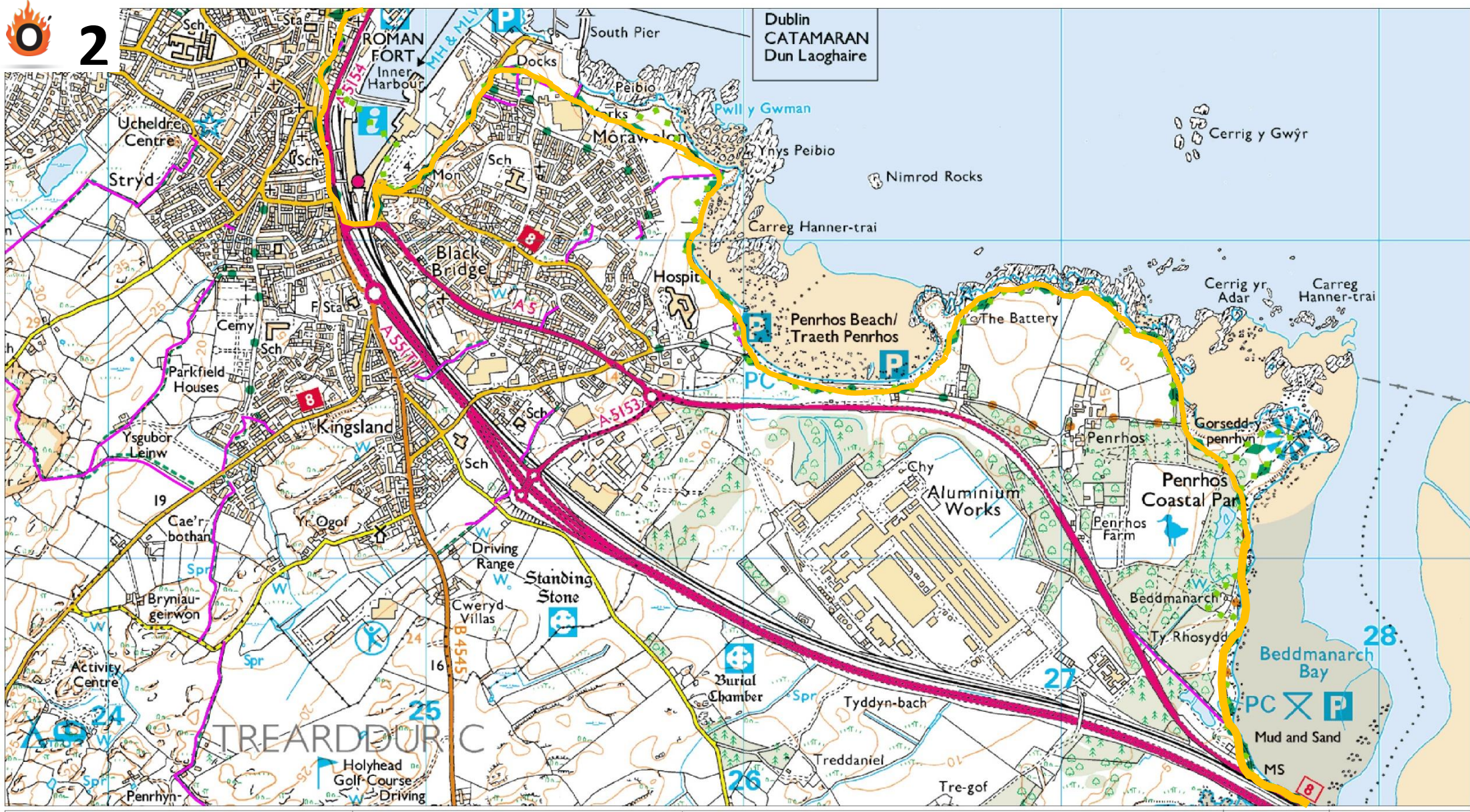
© Hawlfraint y Goron a hawliau cronfa ddata 2016 Ordnance Survey 100023412
 © Crown copyright and database rights 2016 Ordnance Survey 100023412

DYLUNWYD GAN:
 DRAWN BY: sljht

DYDDIAD:
 DATE ISSUED: 11 May 2016

GRADDFA / SCALE:
 Scale 1:12000

CYF. GRID / GRID REF:





4



West Mouse /
Maen y Bugael
(CYLCH-Y-GARN C)

94

Carmel Head /
Trwyn y Gader

93

92

91

31

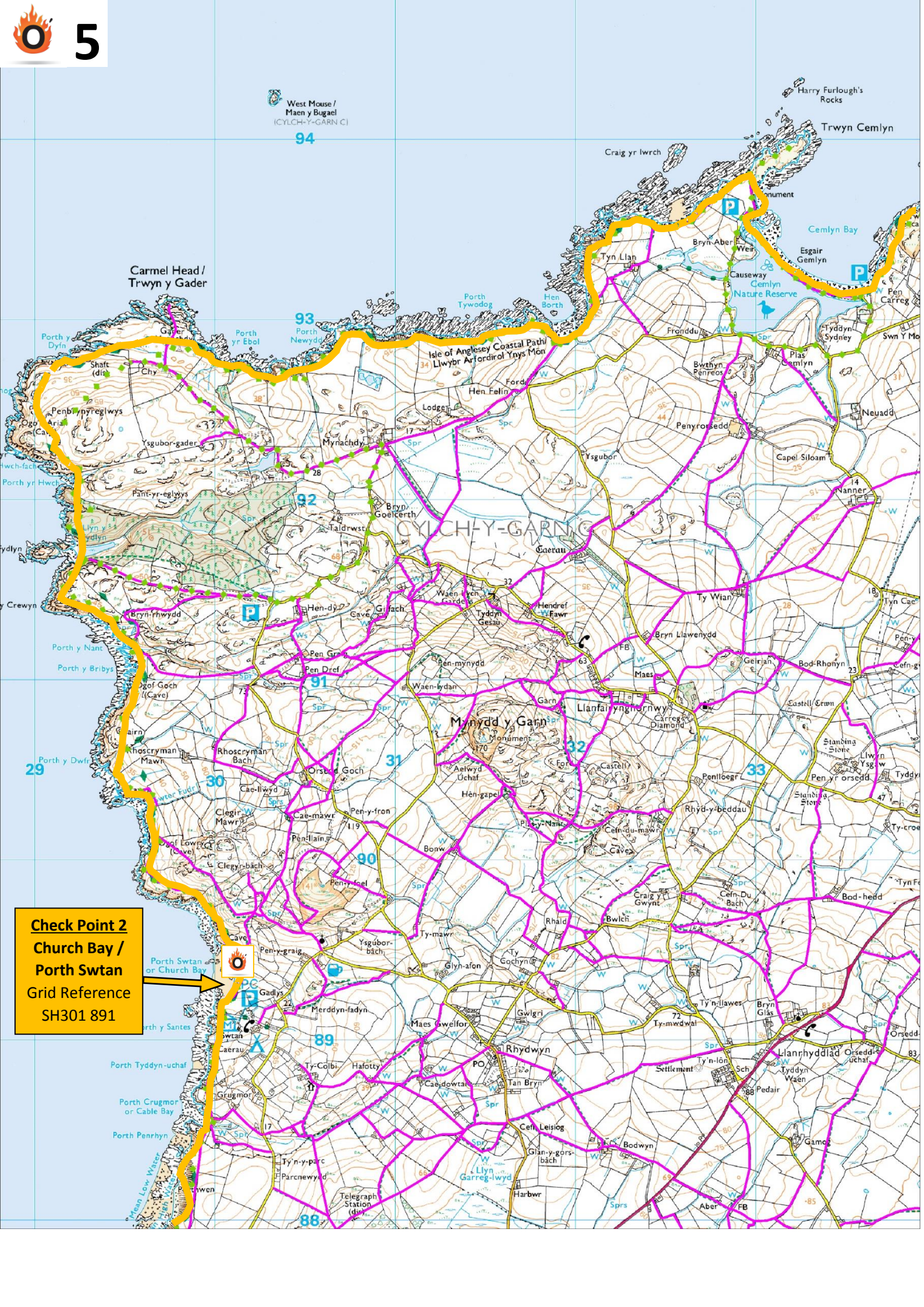
90

89

88

CYLCH-Y-GARN

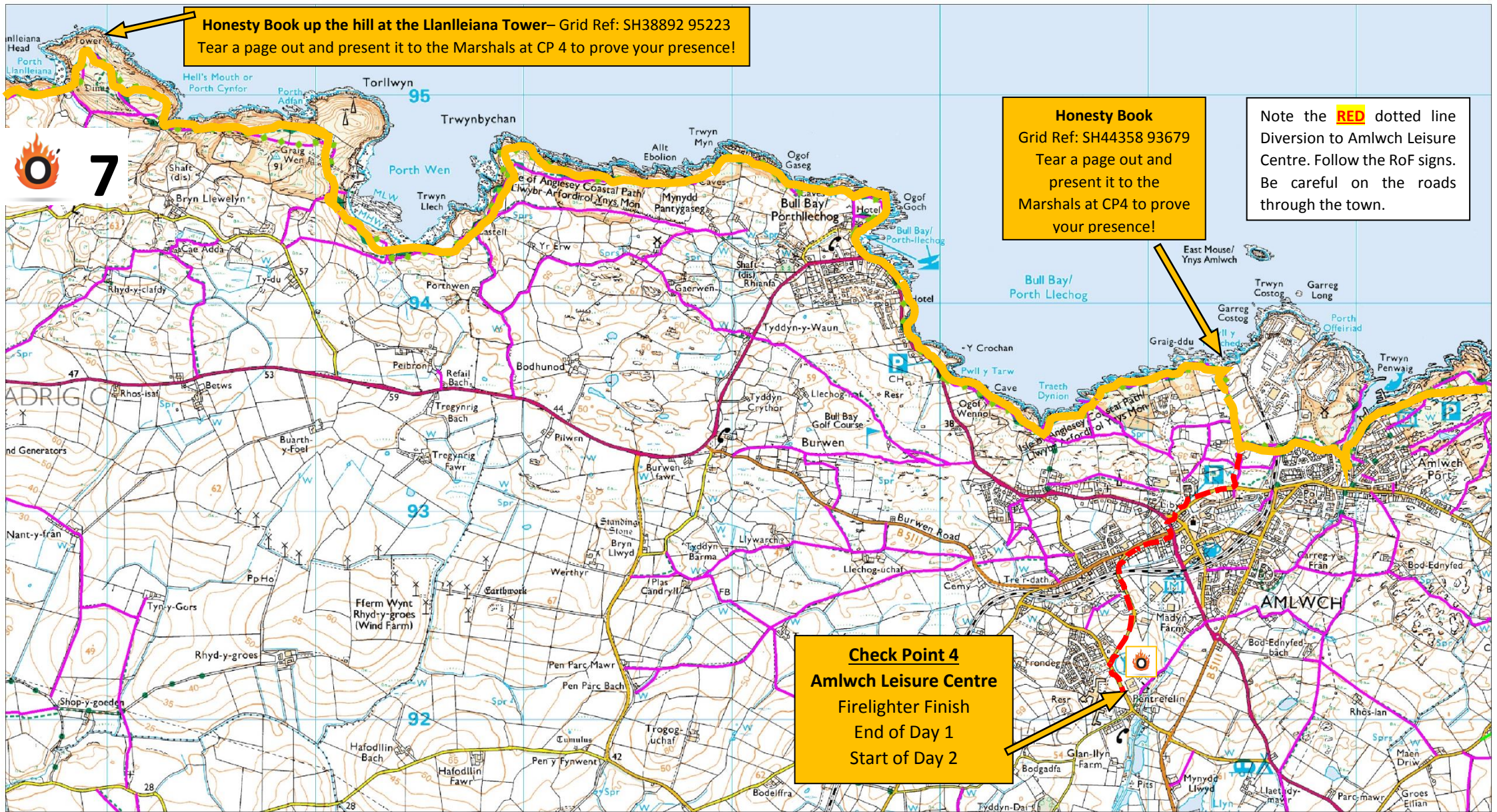
Check Point 2
Church Bay /
Porth Swtan
Grid Reference
SH301 891



Honesty Book up the hill at the Llanlleiana Tower– Grid Ref: SH38892 95223
Tear a page out and present it to the Marshals at CP 4 to prove your presence!

Check Point 3
Wylfa
Note Route
Variation
Grid Reference
SH355 938





Honesty Book up the hill at the Llanlleiana Tower– Grid Ref: SH38892 95223
Tear a page out and present it to the Marshals at CP 4 to prove your presence!

Honesty Book
Grid Ref: SH44358 93679
Tear a page out and present it to the Marshals at CP4 to prove your presence!

Note the **RED** dotted line Diversion to Amlwch Leisure Centre. Follow the RoF signs. Be careful on the roads through the town.

Check Point 4
Amlwch Leisure Centre
Firelighter Finish
End of Day 1
Start of Day 2



DEWI R. WILLIAMS B.Sc. C.Eng., MICE, MIHT
Pennaeth Gwasanaeth (Prifffyrdd, Gwastraff ac Eiddo)
Head of Service (Highways, Waste and Property)

Swyddfeydd y Cyngor
Llangefni
Ynys Môn LL77 7TW

Council Offices
Llangefni
Anglesey LL77 7TW

MANYLION:
DETAIL:

© Hawffraint y Goron a hawliau cronfa ddata 2016 Ordnance Survey 100023412
© Crown copyright and database rights 2016 Ordnance Survey 100023412

Ni chaniateir i chi gopïo, is-drwyddedu, rhannu neu werthu unrhyw ran o'r data yma i drydydd parti mewn unrhyw ffurf. You are not permitted to copy, sub-licence, distribute or sell any of this data to third parties in any form.

DYLUNWYD GAN:
DRAWN BY: sljht

DYDDIAD:
DATE ISSUED: 11 May 2016

GRADDFA / SCALE:
Scale 1:18000

CYF. GRID / GRID REF:
SH420934