

**Check Point 5**  
**Traeth Lligwy Beach**  
 Grid Ref: SH496 870  
[W3W:///storeroom.mile.wink](http://W3W:///storeroom.mile.wink)

**DIVERSION**  
 Due to a  
 landslide.  
 Follow the  
 diversion signs





# 10

Note the Blue dotted line route option, only use if the tide is out.

**High tide: Saturday  
31<sup>st</sup> August 2024 at  
09:43hrs British Summer Time.**

## Ship Inn



**Check Point 6**

**Traeth Goch**

**Red Wharf Bay**

Grid Ref: SH529 810

[W3W:///sunshine.shopping.carefully](http://W3W:///sunshine.shopping.carefully)

Note the Blue dotted line route option, only use if the tide is out.

**High tide: Saturday  
31<sup>st</sup> August 2024 at  
09:43hrs British Summer Time.**

**Caution: The  
coastal path in  
Red Wharf Bay  
can be submerged  
at Spring High  
Tides!**



CYNGOR SIR  
YNYS MÔN  
ISLE OF ANGLESEY  
COUNTY COUNCIL

DEWI R. WILLIAMS B.Sc. C.Eng., MICE, MIHT  
Pennaeth Gwasanaeth (Prifffyrdd, Gwastraff ac Eiddo)  
Head of Service (Highways, Waste and Property)

Swyddfeidd y Cyngor  
Llangefni  
Ynys Môn LL77 7TW

Council Offices  
Llangefni  
Anglesey LL77 7TW

MANYLION:  
DETAIL:

© Hawffraint y Goron a hawliau cronfa ddata 2016 Ordnance Survey 100023412  
© Crown copyright and database rights 2016 Ordnance Survey 100023412

Ni chaniateir i chi gopïo, is-dwyddedu, rhannu neu werthu unrhyw ran o'r data yma i drydydd parti mewn unrhyw flurf.  
You are not permitted to copy, sub-licence, distribute or sell any of this data to third parties in any form

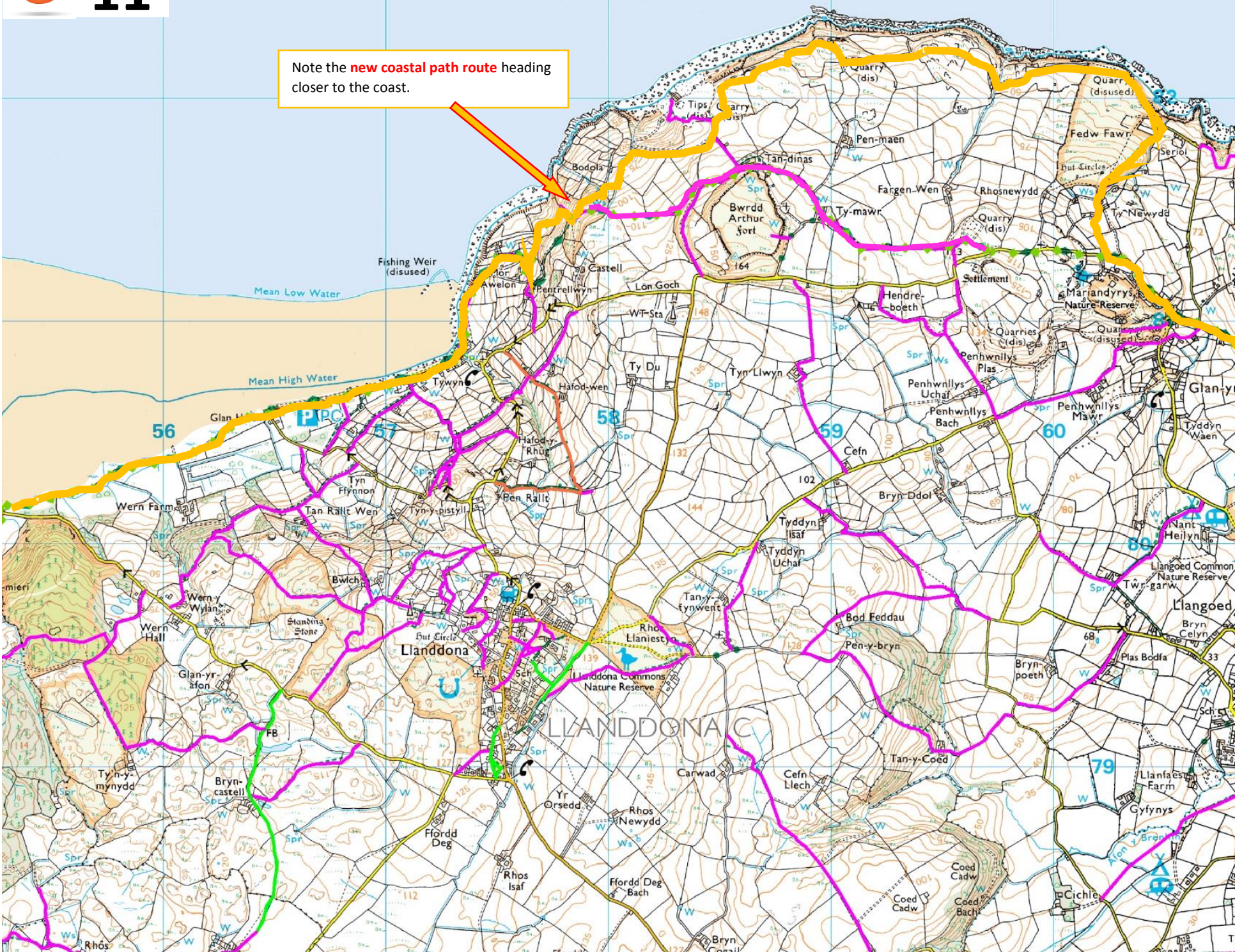
DYLNWYD GAN /DRAWN BY:  
sgh

DYDDIAD / DATE ISSUED:  
11 May 2016

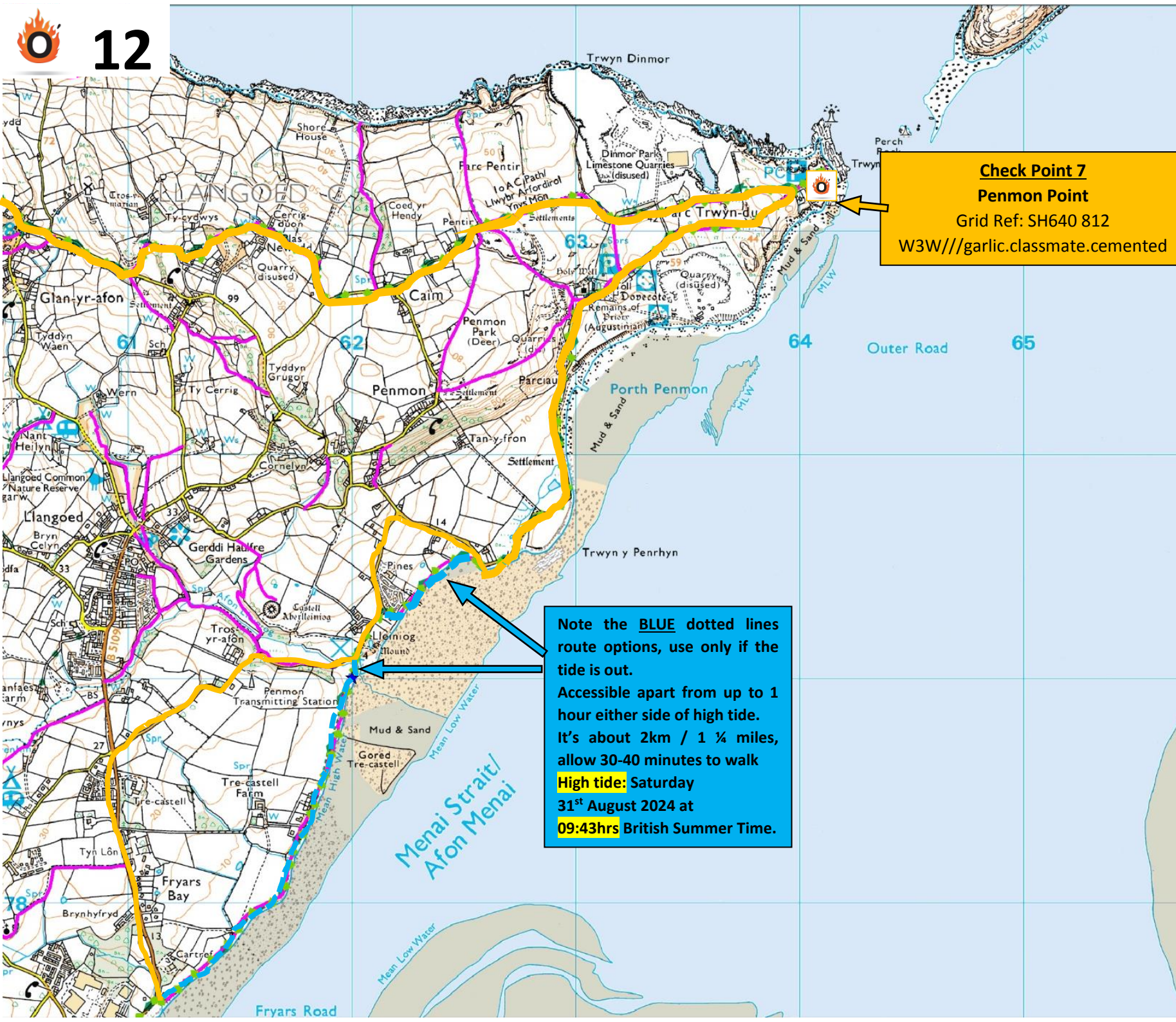
C.G. / G.R. SH530823

GRADDFA / SCALE:  
Scale 1:20000





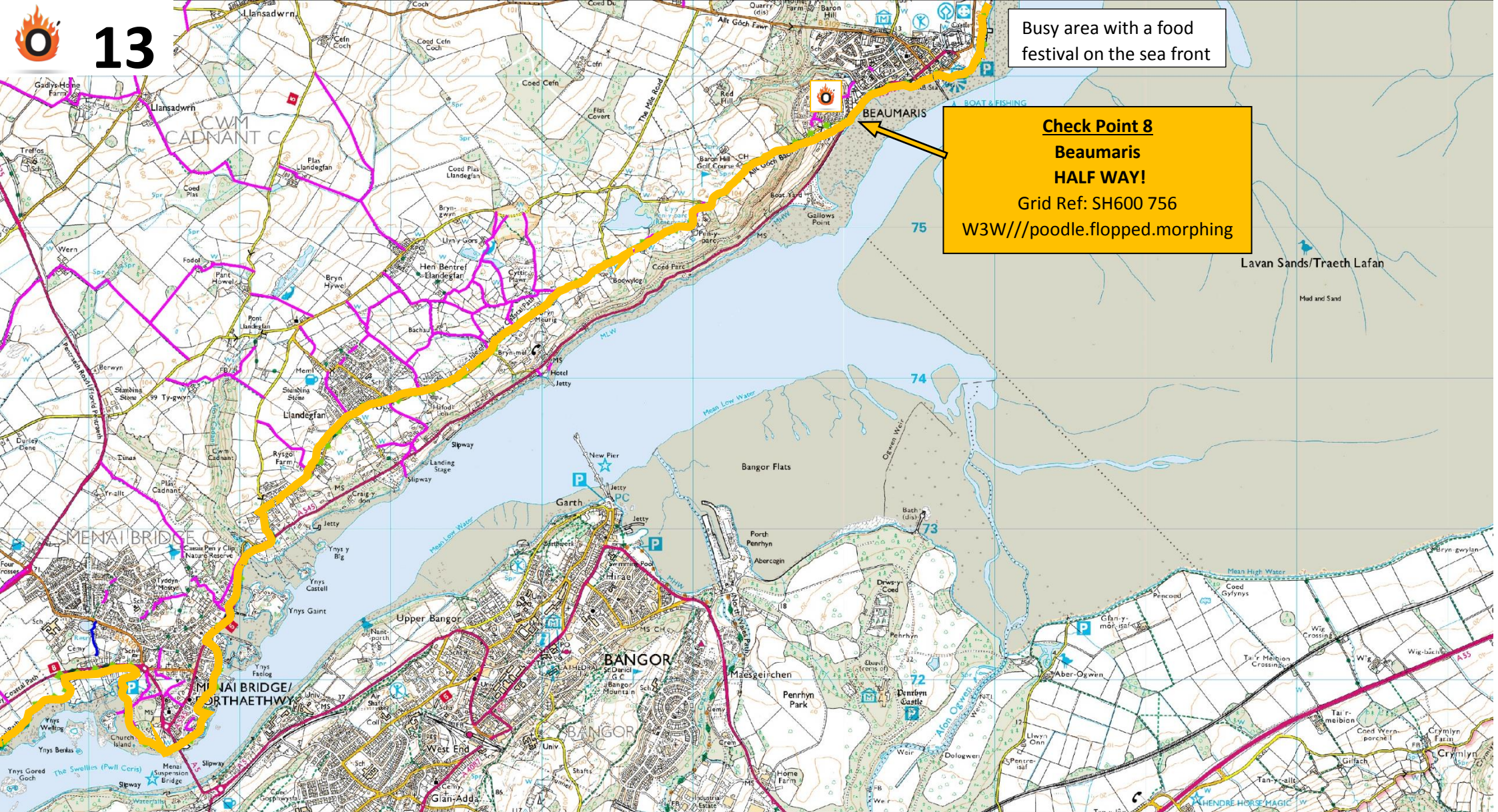




**Check Point 7**  
**Penmon Point**  
 Grid Ref: SH640 812  
 W3W:///garlic.classmate.cemented

Note the BLUE dotted lines route options, use only if the tide is out.  
 Accessible apart from up to 1 hour either side of high tide.  
 It's about 2km / 1 ¼ miles, allow 30-40 minutes to walk  
**High tide:** Saturday  
 31<sup>st</sup> August 2024 at  
 09:43hrs British Summer Time.





Busy area with a food festival on the sea front

**Check Point 8**

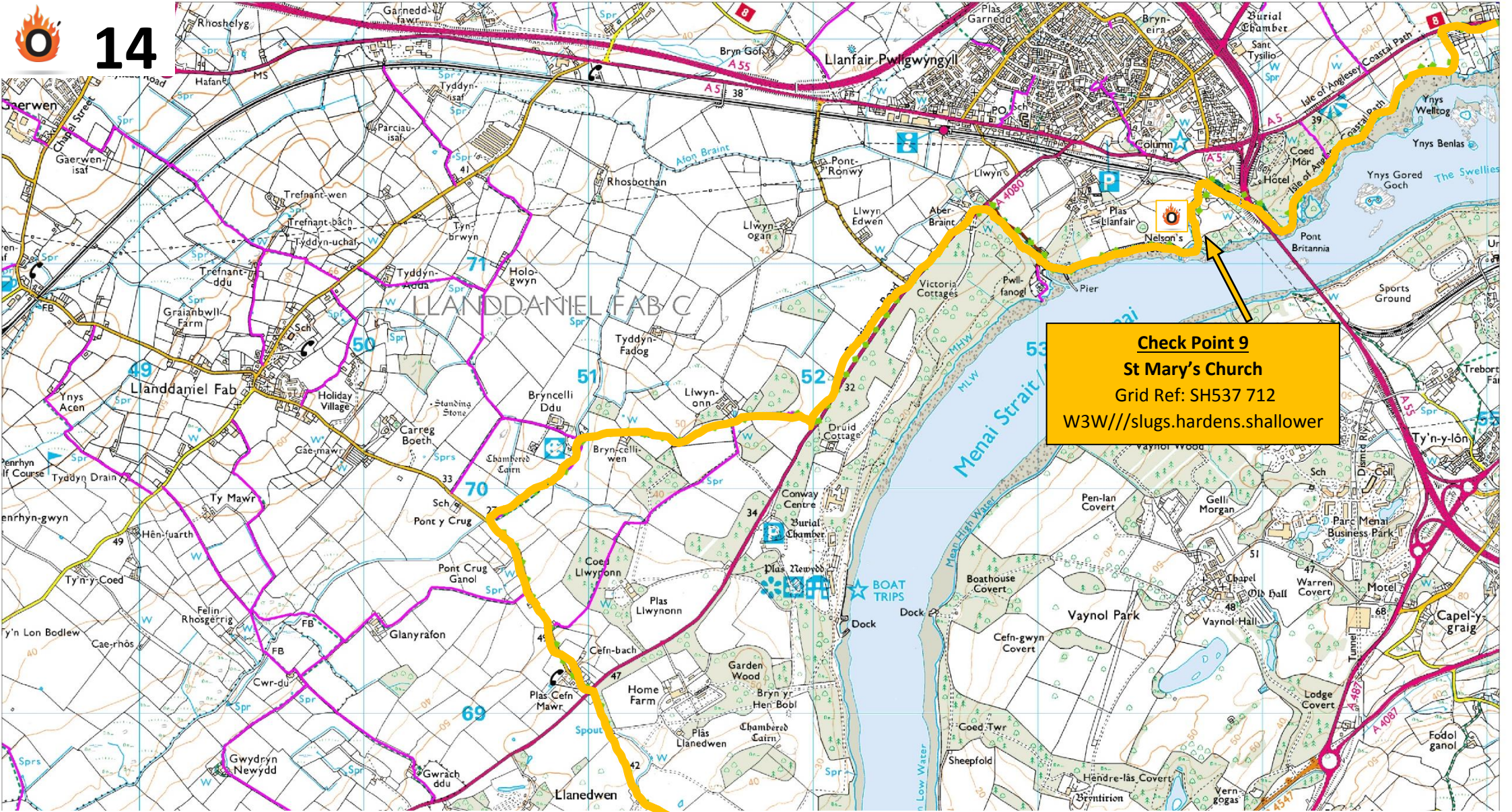
**Beaumaris**

**HALF WAY!**

Grid Ref: SH600 756

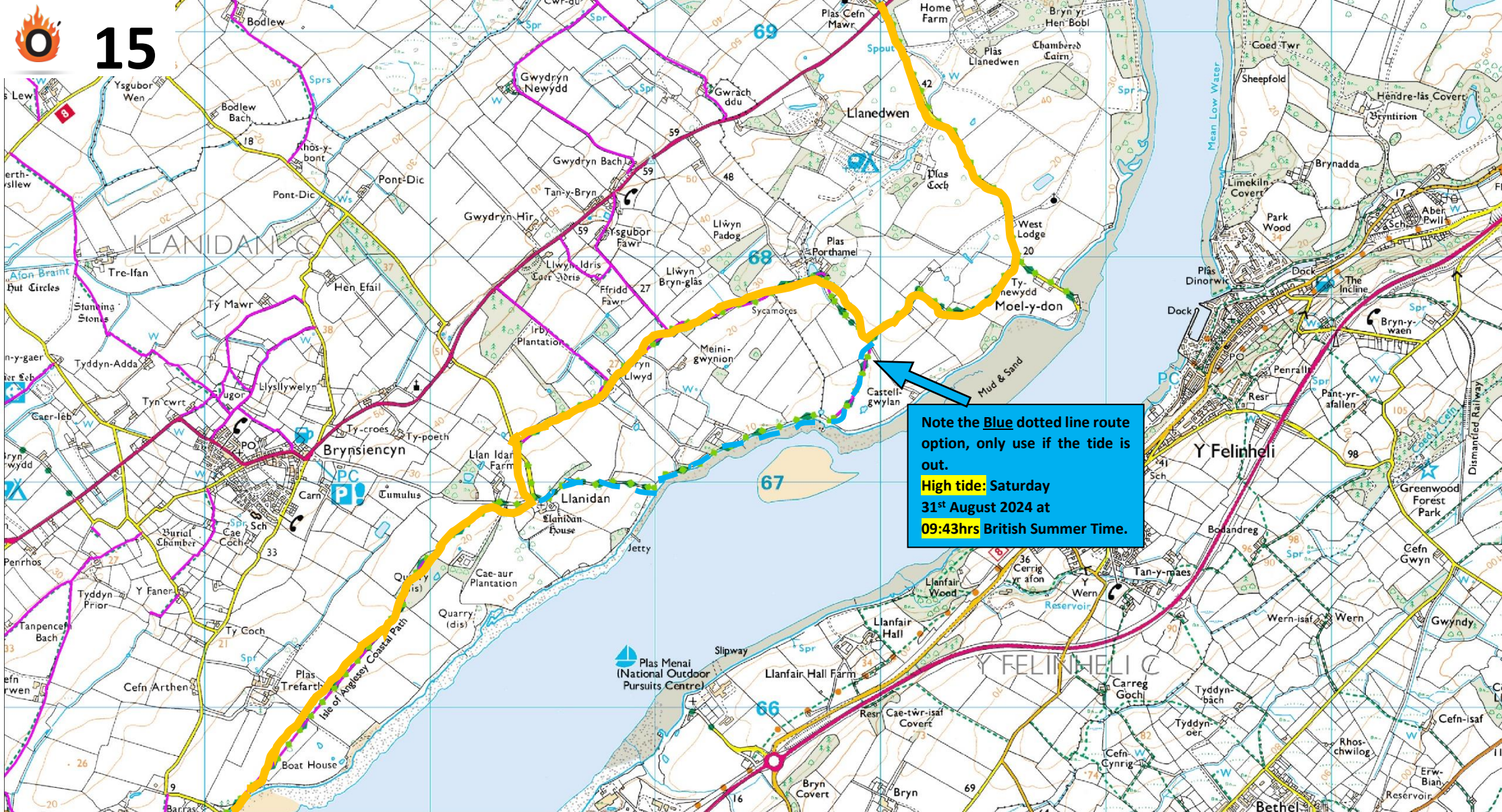
W3W:///poodle.flopped.morphing





**Check Point 9**  
**St Mary's Church**  
Grid Ref: SH537 712  
[W3W:///slugs.hardens.shallower](http://W3W:///slugs.hardens.shallower)





CYNGOR SIR  
YNYS MÔN  
ISLE OF ANGLESEY  
COUNTY COUNCIL

DEWI R. WILLIAMS B.Sc. C.Eng., MICE, MIHT  
Pennaeth Gwasanaeth (Prifffyrdd, Gwastraff ac Eiddo)  
Head of Service (Highways, Waste and Property)

Swyddfeydd y Cyngor  
Llangefni  
Ynys Môn LL77 7TW

Council Offices  
Llangefni  
Anglesey LL77 7TW

MANYLION:  
DETAIL:

© Hawlfraint y Goron a hawliau cronfa ddata 2016 Ordnance Survey 100023412  
© Crown copyright and database rights 2016 Ordnance Survey 100023412

Ni chaniateir i chi gopïo, is-drwyddedu, rhannu neu werthu unrhyw ran o'r data yma i drydydd parti mewn unrhyw ffurf.  
You are not permitted to copy, sub-licence, distribute or sell any of this data to third parties in any form

DYLUNWYD GAN:  
DRAWN BY:

sljht

DYDDIAD:  
DATE ISSUED:

4 May 2016

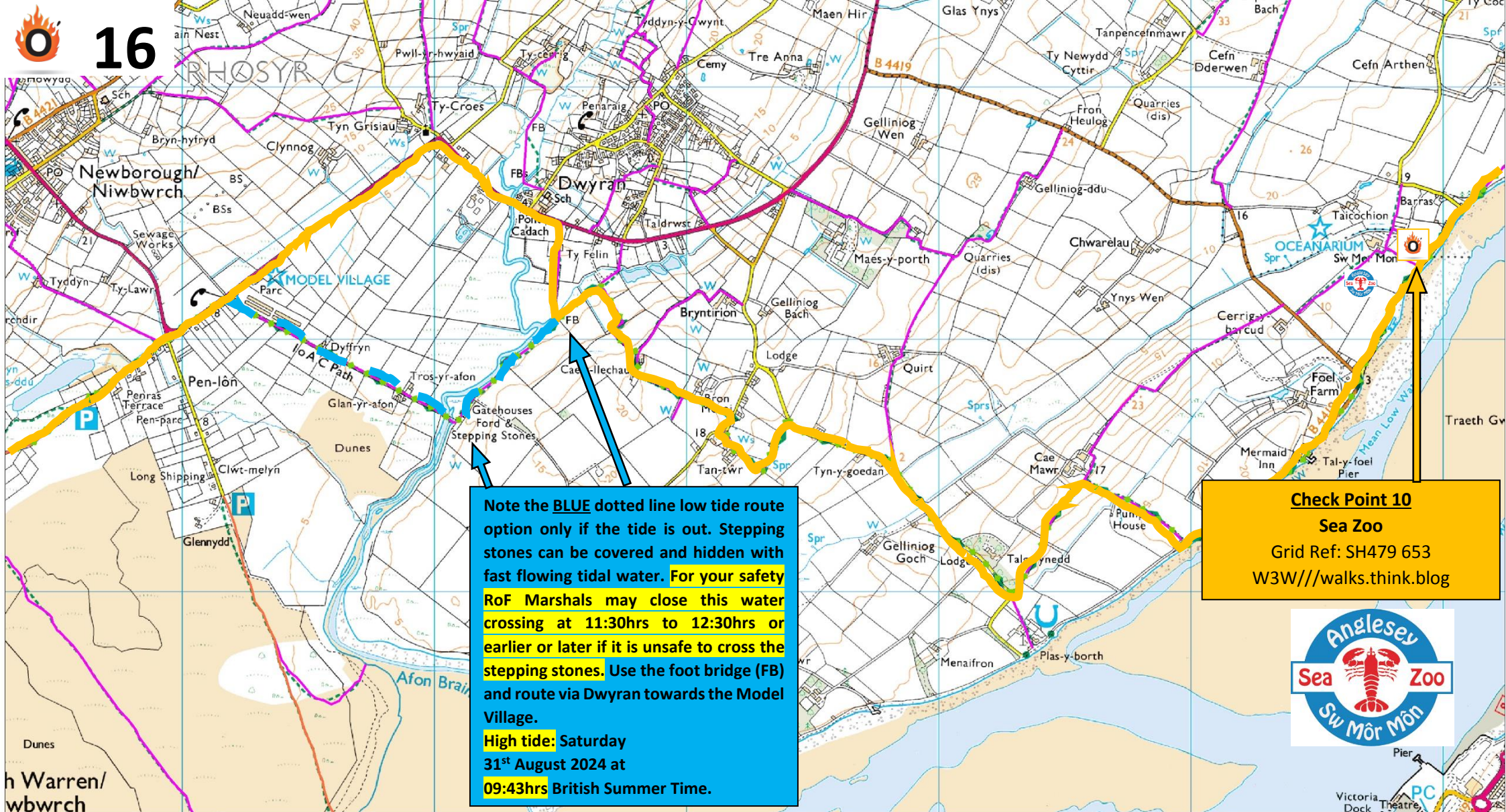
GRADDFA / SCALE:

Scale 1:16818

CYF. GRID / GRID REF:

SH504673





**CYNGOR SIR  
YNYS MÔN  
ISLE OF ANGLESEY  
COUNTY COUNCIL**

DEWI R. WILLIAMS B.Sc. C.Eng., MICE, MIHT  
Pennaeth Gwasanaeth (Prifffyrdd, Gwastraff ac Eiddo)  
Head of Service (Highways, Waste and Property)

Swyddfeydd y Cyngor  
Llangefni  
Ynys Môn LL77 7TW

Council Offices  
Llangefni  
Anglesey LL77 7TW

MANYLION:  
DETAIL:

© Hawlfraint y Goron a hawliau cronfa ddata 2016 Ordnance Survey 100023412  
© Crown copyright and database rights 2016 Ordnance Survey 100023412

Ni chaniateir i chi gopïo, is-drwyddedu, rhannu neu werthu unrhyw ran o'r data yma i drydydd parti mewn unrhyw ffurf.  
You are not permitted to copy, sub-licence, distribute or sell any of this data to third parties in any form

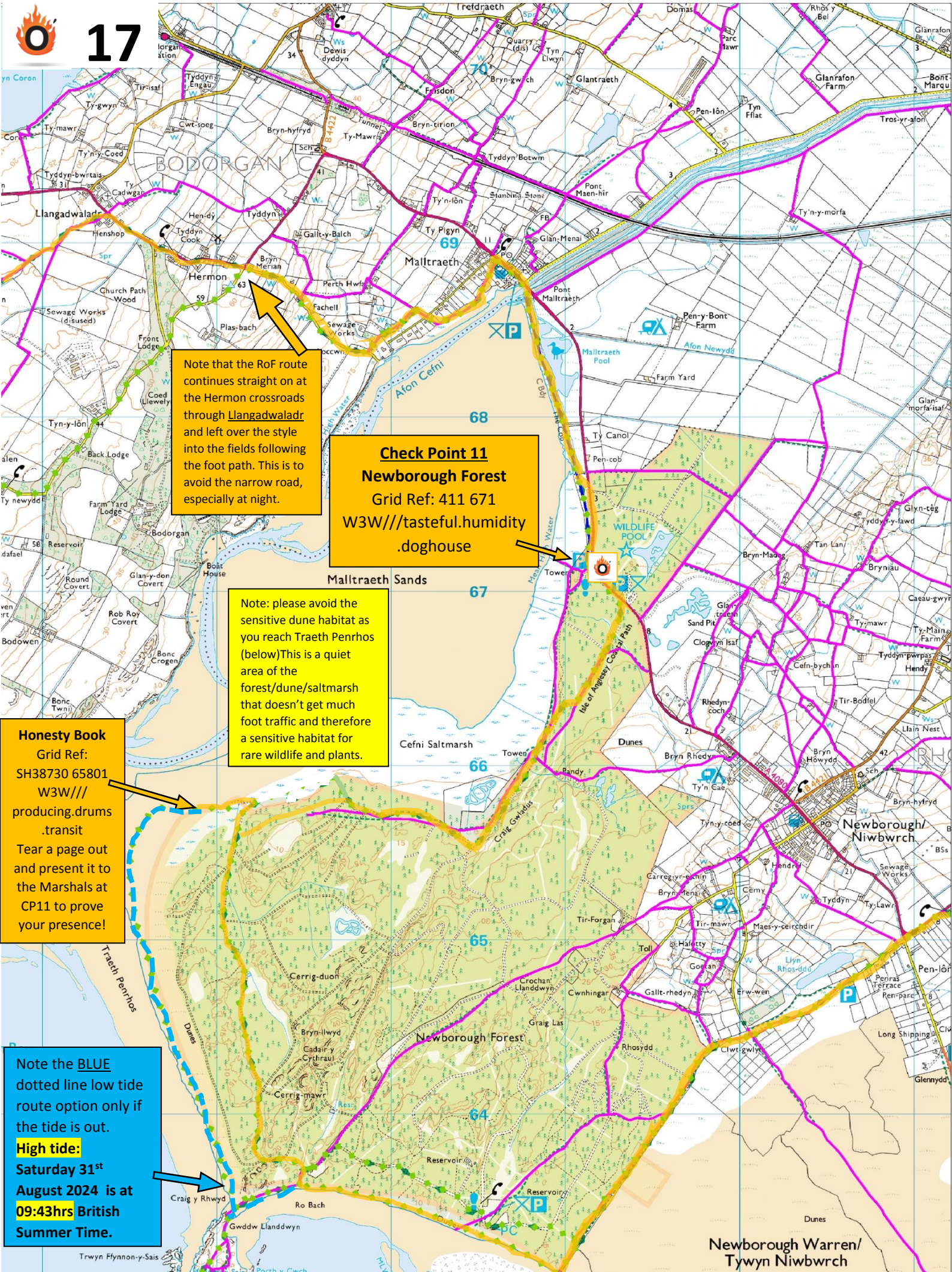
DYLUNWYD GAN:  
DRAWN BY:  
sljht

DYDDIAD:  
DATE ISSUED:  
4 May 2016

GRADDFA / SCALE:  
Scale 1:15000

CYF. GRID / GRID REF:  
SH452647





Note that the RoF route continues straight on at the Hermon crossroads through Llangadwaladr and left over the stile into the fields following the foot path. This is to avoid the narrow road, especially at night.

**Check Point 11**  
**Newborough Forest**  
Grid Ref: 411 671  
W3W///tasteful.humidity.doghouse

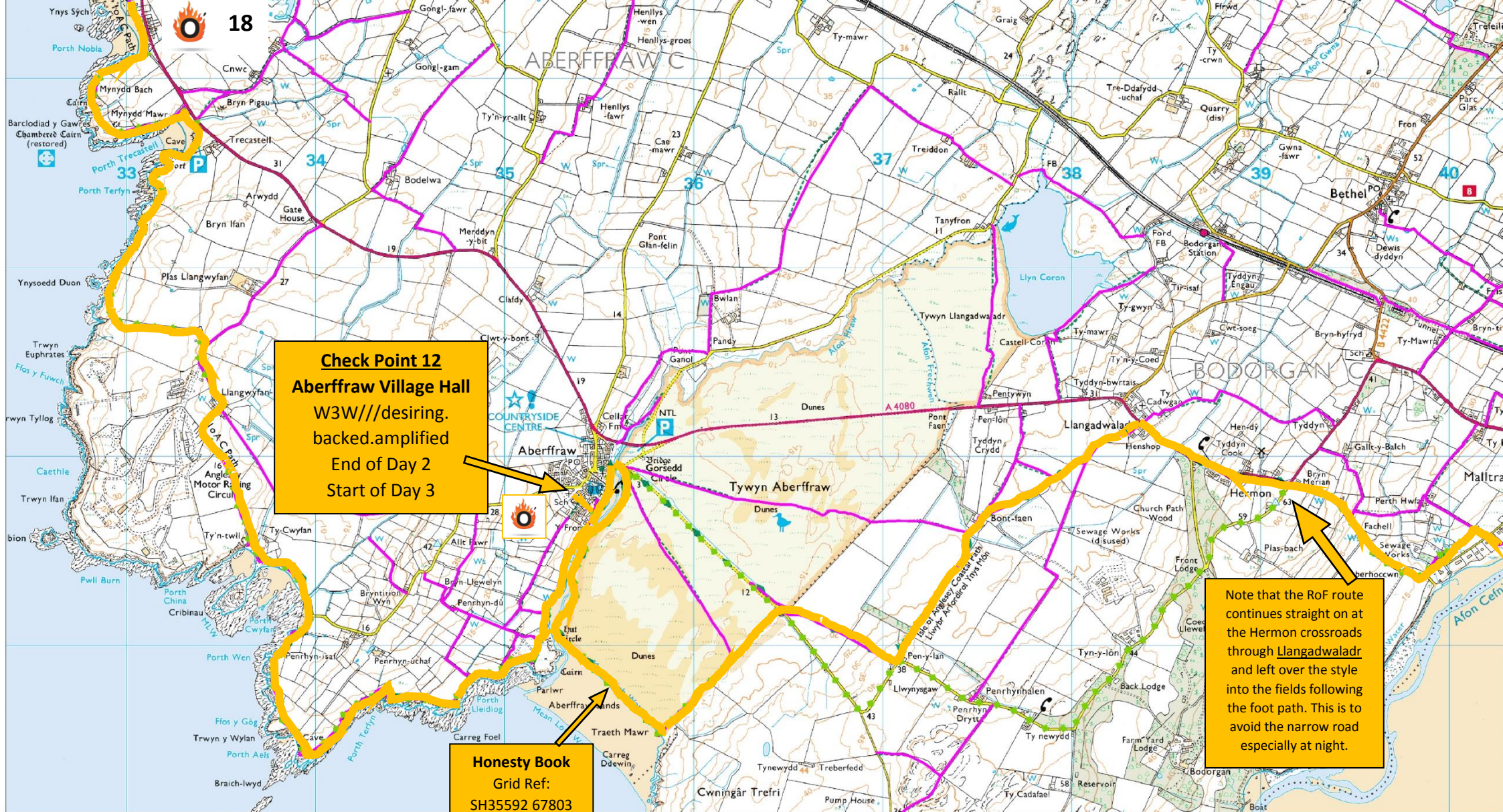
Note: please avoid the sensitive dune habitat as you reach Traeth Penrhos (below) This is a quiet area of the forest/dune/saltmarsh that doesn't get much foot traffic and therefore a sensitive habitat for rare wildlife and plants.

**Honesty Book**  
Grid Ref: SH38730 65801  
W3W///producing.drums.transit  
Tear a page out and present it to the Marshals at CP11 to prove your presence!

Note the **BLUE** dotted line low tide route option only if the tide is out.  
**High tide:**  
**Saturday 31<sup>st</sup> August 2024 is at 09:43hrs British Summer Time.**

Newborough Warren/  
Tywyn Niwbwrch





**Check Point 12**  
**Aberffraw Village Hall**  
W3W///desiring.  
backed.amplified  
End of Day 2  
Start of Day 3

**Honesty Book**  
Grid Ref:  
SH35592 67803  
W3W///phantom  
.signal.scripted  
Tear a page out  
and present it to  
the Marshals at  
CP12 to prove  
your presence!

Note that the RoF route  
continues straight on at  
the Hermon crossroads  
through Llangadwaladr  
and left over the stile  
into the fields following  
the foot path. This is to  
avoid the narrow road  
especially at night.



**CYNGOR SIR  
YNYS MÔN  
ISLE OF ANGLESEY  
COUNTY COUNCIL**

DEWI R. WIL  
Pennaeth Gw  
Head of Serv

Swyddfeydd y  
Llangefni  
Ynys Môn LL77 7TW

MIHT  
(staff ac Eiddo)  
Property)

Llangefni  
Anglesey LL77 7TW

MANYLION:  
DETAIL:

© Hawlfraint y Goron a hawliau cronfa ddata 2016 Ordnance Survey 100023412  
© Crown copyright and database rights 2016 Ordnance Survey 100023412

Ni chianieir i chi gopio, is-drwyddedu, rhannu neu werthu unrhyw ran o'r data yma i drydydd parti mewn unrhyw ffurf.  
You are not permitted to copy, sub-licence, distribute or sell any of this data to third parties in any form

DYLUNWYD GAN:  
DRAWN BY:

sljht

DYDDIAD:  
DATE ISSUED:

11 May 2016

GRADDFA / SCALE:

Scale 1:20000

CYF. GRID / GRID REF:

SH363692